## WATER TOWER ROAD

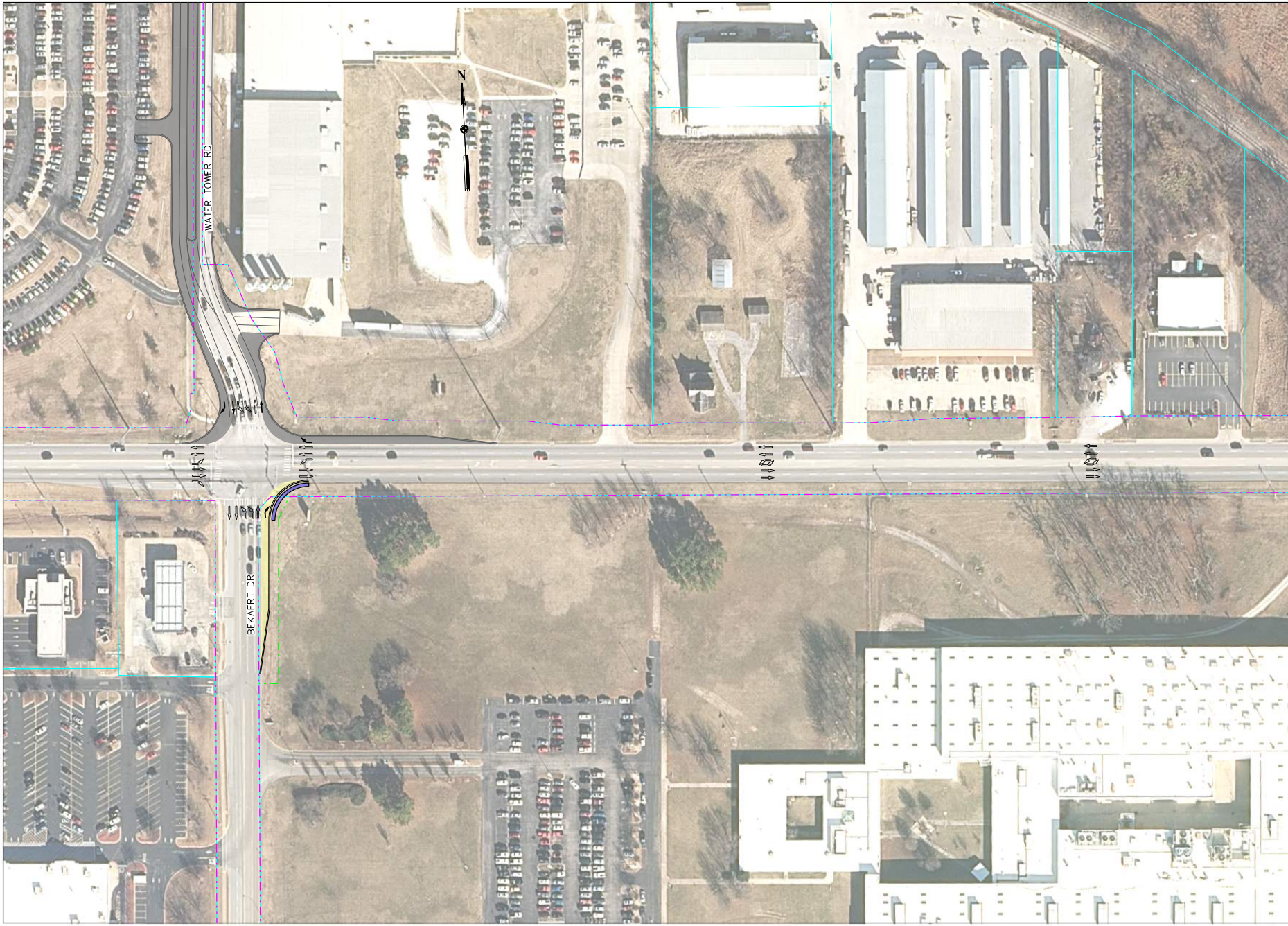
N
WATER TOWER RD
BEKAERT DR

0 50 100

ALTERNATIVE 2
SHEET 3 OF 3

102-62 - IMPROVEMENTS
FROM MAIN STREET TO 2ND STREET

HNTB

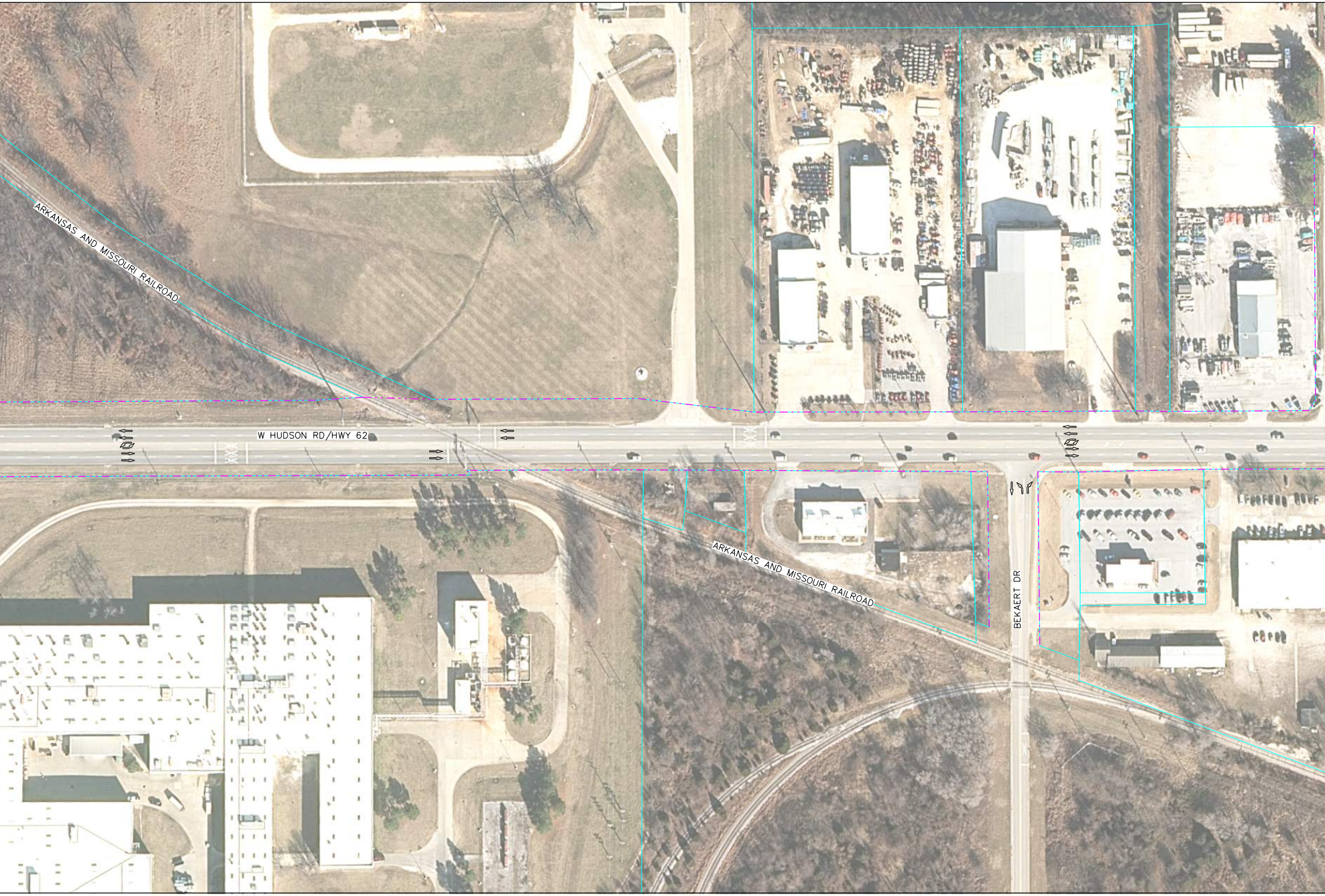
ARKANSAS AND MISSOURI RAILROAD
W HUDSON RD/HWY 62
ARKANSAS AND MISSOURI RAILROAD
BEKAERT DR

HNTB Corporation
The HNTB Companies
Engineers Architects Planners

ARDOT
ARKANSAS DEPARTMENT OF TRANSPORTATION

N 24TH STREET

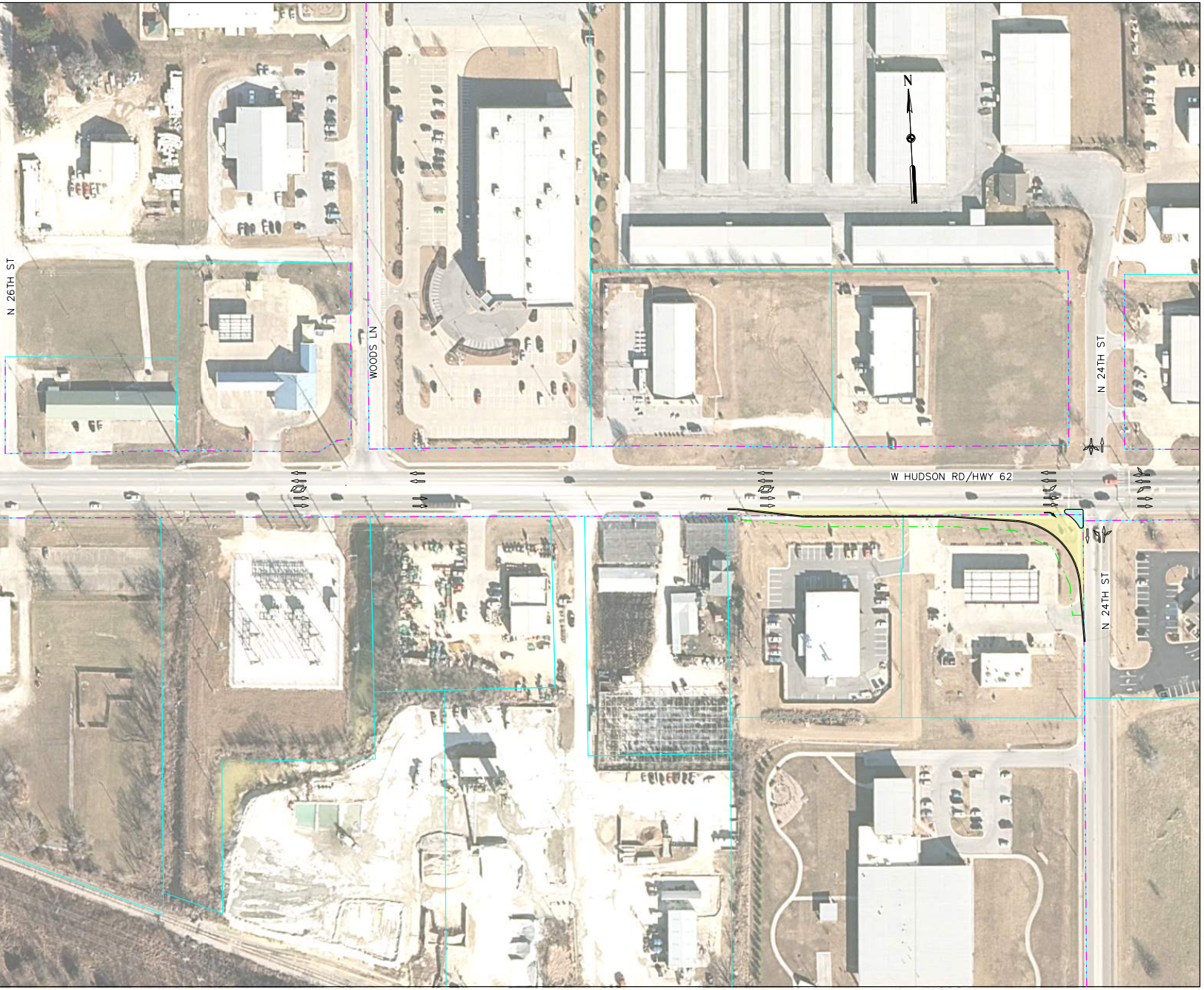
N
N 26TH ST
WOODS LN
N 24TH ST
W HUDSON RD/HWY 62
N 24TH ST

N DIXIELAND ROAD

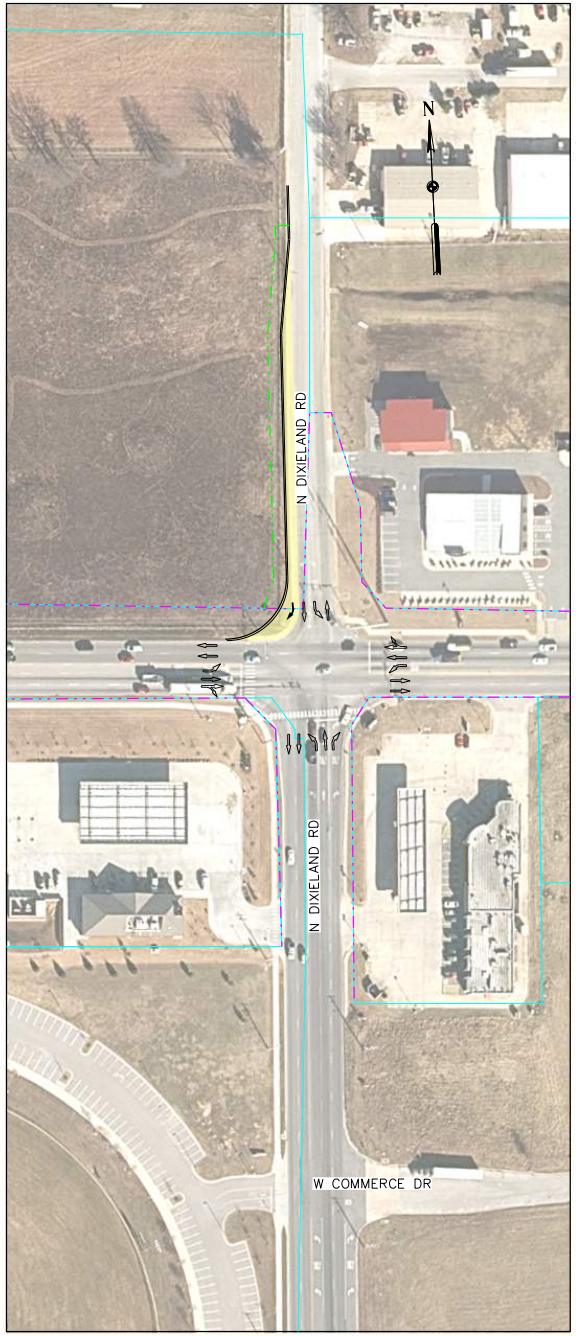
N
N DIXIELAND RD
N DIXIELAND RD
W COMMERCE DR

FEASIBILITY CONCEPTS

NOTES:
-AERIAL, EXISTING RIGHT-OF-WAY AND PARCEL BASE FILES HAVE NOT BEEN FIELD VERIFIED.
-BASE FILES SOURCED FROM ARKANSAS GIS OFFICE.

N 8TH STREET

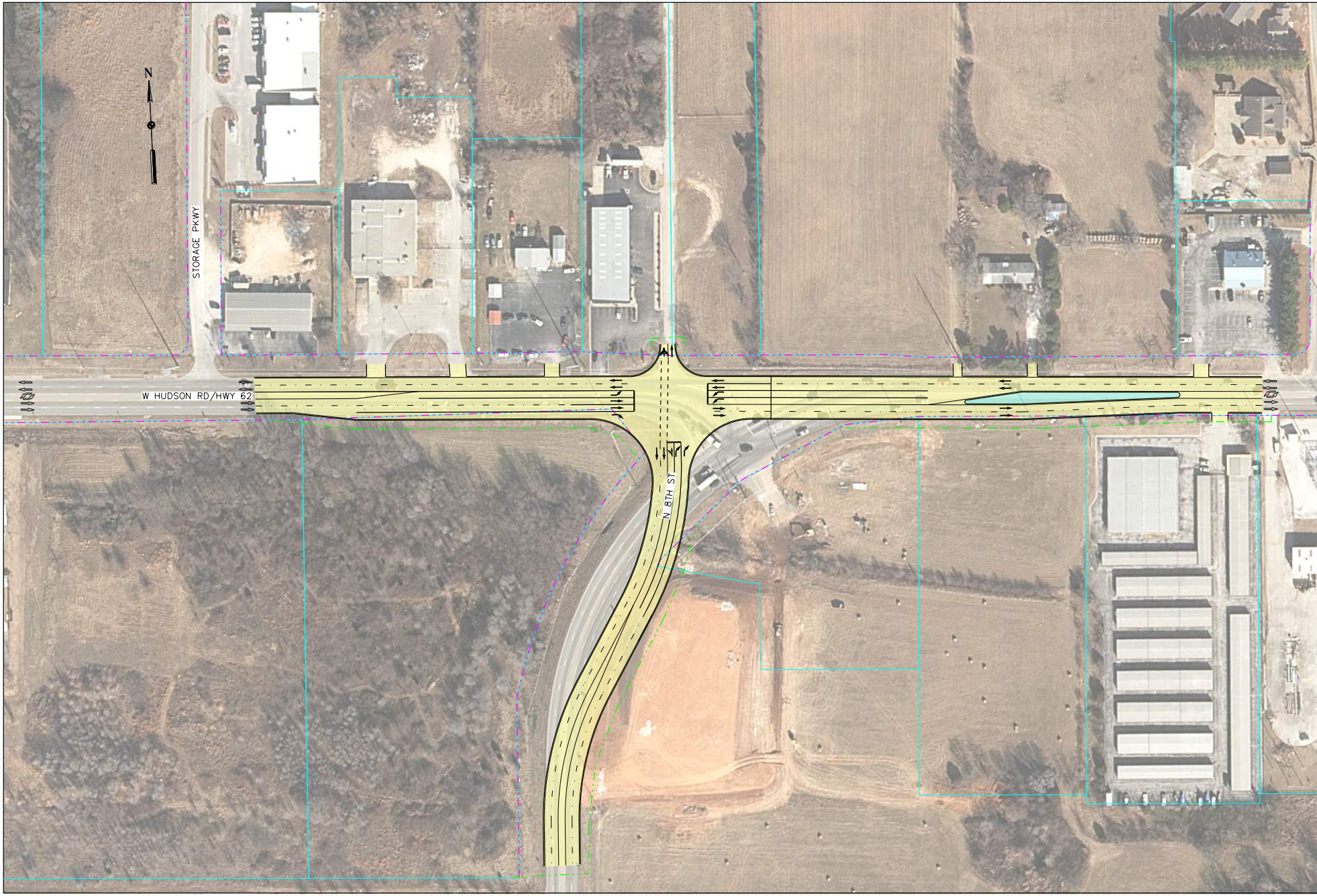
N
STORAGE PKWY
W HUDSON RD/HWY 62
N 8TH ST

ALL DESIGN CONCEPTS ARE PRELIMINARY
AND SUBJECT TO CHANGE BASED ON
FURTHER DEVELOPMENT AND INPUT

# N 2ND STREET

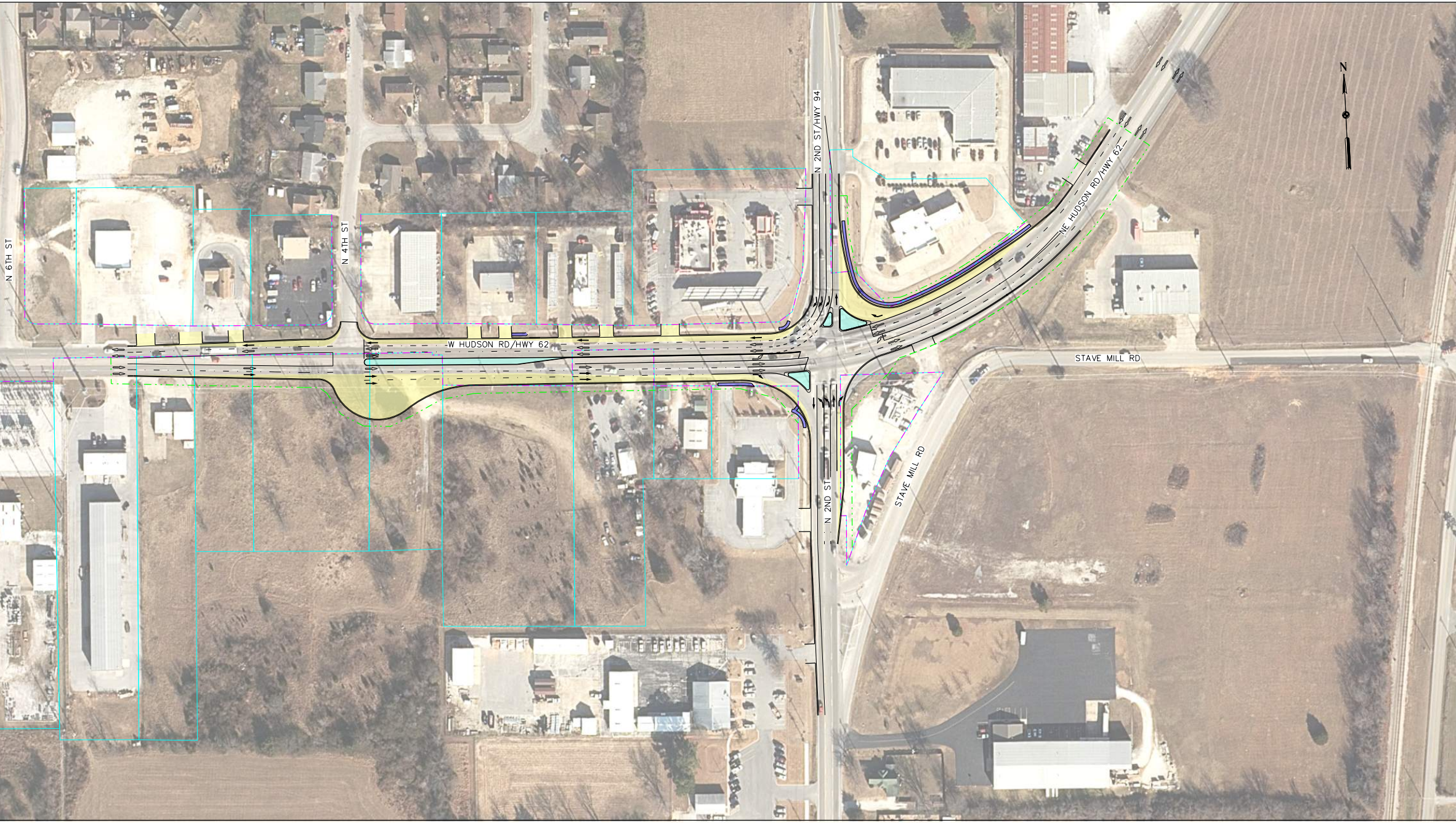
N 6TH ST
N 4TH ST
W HUDSON RD/HWY 62
N 2ND ST/HWY 94
NE HUDSON RD/HWY 62
STAVE MILL RD
STAVE MILL RD
N 2ND ST
N

02/06/2019

PROJECT LENGTH 9.5 MILES

ALTERNATIVE 2
SHEET 3 OF 3

Legend

| | |
|---|---|
| ▨ | Improvements Through Another Project |
| 🟨 | Proposed General Purpose Lanes |
| 🟪 | Proposed Sidewalk |
| 🟦 | Proposed Median |
| -·-·- | Proposed ROW |
| -·-·- | Existing ROW |
| — | Property Lines |
| ➡ | Proposed Improvement |
| ⇨ | Existing Traffic |

HIGHWAY 62-102  IMPROVEMENTS
FROM HIGHWAY 102B  TO HIGHWAY 94